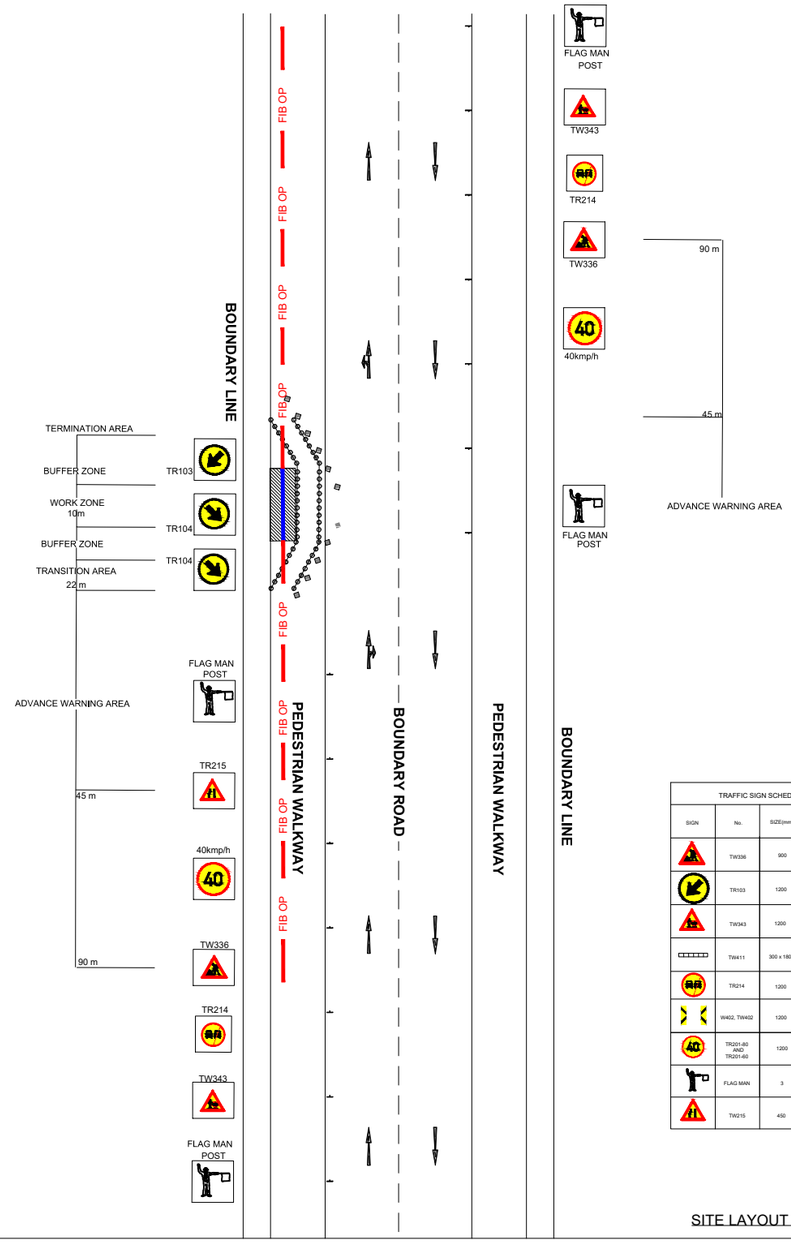

TRAFFIC SIGN SCHEDULE			
SIGN	No.	SIZE(mm)	QUANTITY
	TW336	900	2
	TR103	1200	1 2
	TW343	1200	2
	TW411	300 x 1800	2
	TR214	1200	2
	W402, TW402	1200	6
	TR201-60 AND TR201-60	1200	2 2
	FLAG MAN	3	2 1
	TW215	450	Taper 20 plus 10 per 100m

SITE LAYOUT PLAN

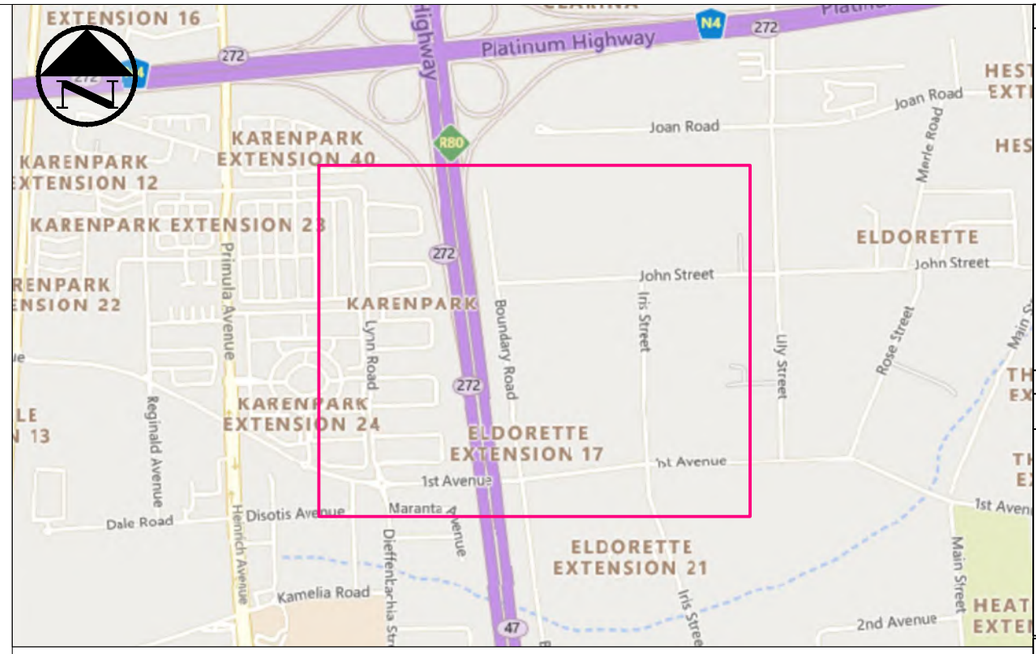

LOCALITY MAP

PICTURE BEFORE TRENCHING

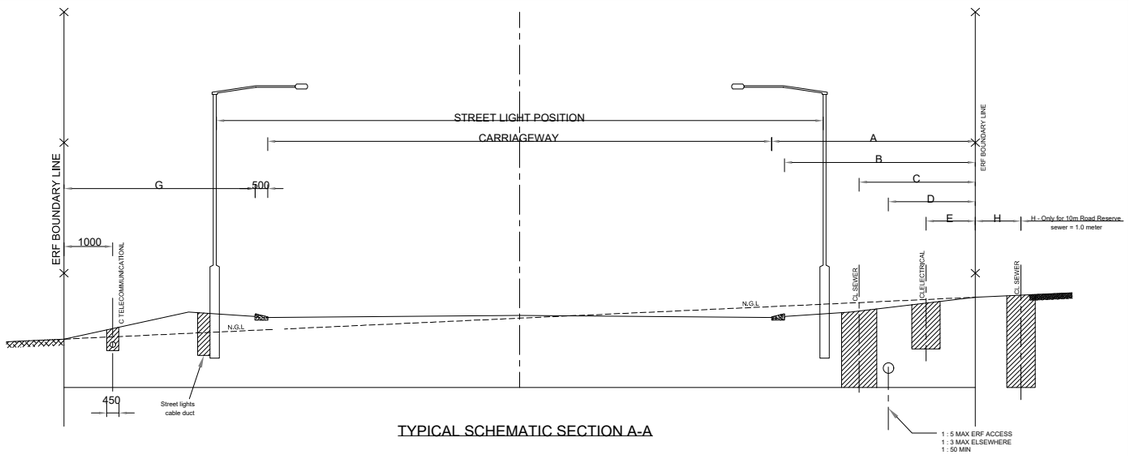

TYPICAL SCHEMATIC SECTION A-A

DIMENSIONS OF SERVICES IN ROAD RESERVES

No.	ROAD RESERVE	CARRIAGEWAY	A	B	C	D	E	F	G	H
1	10000	5500	-	3500	-	1800	1100	1000	2500 - 4000	1000
2	13000	5500	-	3500	2450	1800	1100	1000	2500 - 4000	-
3	16000	5500	4750	4250	2850	2200	1300	1000	4250	-
4	20000	7000	5000	4500	2850	2200	1300	1000	5000	-
5	25000	7400	8800	8300	2850	2200	1300	1000	8800	-

NOTES

- PROPOSED FIBRE LAYING
- BARRICADES
- WORK ZONE
- DELINEATORS
- PROPOSED TRENCH LINE
- STANDARD CONES
- PROPOSED HANDHOLE

AMENDMENTS

NO	DESCRIPTION	APPR

LOCAL AUTHORITY

CITY OF TSHWANE
IGNITING EXCELLENCE

RECOMMENDED | DATE

Ceenex
1st Floor, Block D, Menlyn Woods,
291 Sprite Avenue, Faerie Glen,
Pretoria, 0181
P O Box 65151, Erasmusrand, 0165
Tel: +27(0) 12 361 4373
Fax: +27(0) 12 361 4371
Email: wayfeaves@ceenex.com
Reg. No. 1992/006300/07

SIGNATURE:.....

SURVEYED:

PLANNED BY : MSR,GANNON | CHECKED: BM,KUBHEKA

DRAWN : MSR,GANNON | APPROVED: A.SMIT

CLIENT

DFA OPEN ACCESS NETWORK

MAIN TITLE:
FW_NB_237-269 Boundary Rd (WL2223-0291)

SUB TITLE:
TRAFFIC MANAGEMENT PLAN

SCALE:
NTS

DATE:
10/11/2022

DRAWING NO:
220357-600-001

PROJECT NO:
5363_220357

SHEET NO: 1 OF 1

REVISION NO: 0